

CLARENCE HIGGS BEACH - MASTER PLAN

PUBLIC MEETING #3

DECEMBER 2nd., 2010

NAME _____

ADDRESS

PHONE/EMAIL

Chris Lembo	13 Whistling Duck	304-0093	Clembo@Keysdigital.com
Dinizulu Gene Tinnie	80 NW 51 St Miami	331 272 2114	305-9047620 / dinizulu7@gmail.com
Roman Gasteri	1109 Casa Marina Ct.	305 295-7803	
Andrew TC Stiller	1109 Casa Marina Ct	305-295-7803	
Nicole H Perry	3206 Harriet Ave.	295-5559	
Colleen Blackley	530 William St	942-1064	colleen.blackley@att.net
Donna Bosold	1100 SIMMONS	292 4560	MCPW
TSM	City of KIW	809-3951	chicklaw@kiw
DENT PIERCE	2503 B Fogarty KW	828 545 3019	bethanysmithmercer@gmail.com
Marie Nicklaw	1111 Johnson		St Cindi KW @ bellSouth.net
Beth Smith-Martin	606 Frances St.		anackliggett@yahoo.com
CINDI BLUM	1212 Duncan St KW		jbower354@yahoo.com
Anackliggett	1316 Laird St		Tom @ Andrewsinn.com
Dee Bower	1101 Casa Marina		KIPC@KIPANY.com
Tom Coward	" " "		KIPANY@AOL.COM
KIP COLLIGAN			
TIFFANY HENDRY			

CLARENCE HIGGS BEACH - MASTER PLAN

PUBLIC MEETING #3

DECEMBER 2nd., 2010




47 attendees

NAME	ADDRESS	PHONE/EMAIL
R. L. BLAZEVIC	3052 RIVIERA	
RICHARD HATCH	1701 WHITE ST.	
Betty Rubenstein	1550 JOHNSON ST.	
Melissa Kendrick	200 Green St.	
Lisa Stuart	1404 White St.	
CARL GILLET	1207 GRINNELL	
Anthony Antich	704 Catherine St.	
Corey Malcom	1608 Duncon St.	294-1854
Connie Christan	5 Driftwood	903-7562
Karen Thurman	35 BOUNDARY	
ROBERT L. FINES	SUGARLOAF KEY	
GILBERT VINCENT	514 ELIZABETH	
G. FONTANA	1100 WILLIAMS LANE	
TRINIDAD JOE ALLEN	3930 S. ROOS BLVD, NIDP	TO KEYWEST@HOTMAIL.COM 294-8304
Micki Ginsberg	1208 Varela	294-5035
Diane Berghden	25 A 7th St	896 7666

Clarence Higgs Beach Public Meeting #3

Public Comment:

1. Pond is drainage area and breeding area for mosquitoes. Can we fix or improve?
2. Creation of grand park entrance could change existing traffic patterns and impact neighborhoods by diverting current traffic from going through the park.
3. Parking issue – is there enough for the uses?
4. Garden Club parking for special events? Locate loading zones for special events at the Fort.
5. Perimeter – open or closed? Location of fences? Where are fences needed? Fences needed for security. No chain link.
6. Traffic circles can be positive.
7. Charge for the parking – how much? What type?
8. This is a County Beach – why is the City involved?
9. Ongoing Sherriff Deputy presence? Would address current security issues.
10. Tennis courts what about renting for use?
11. Water feature for playground could have a small user fee. No fee for playground use.

- 
- 
- 
12. Assessing fees for large user groups.
 13. What about use of existing bandstands?
 14. Path that is in between Fort and White Street Pier could be used for special event loading.
 15. What can be done before the prior to moving the road?
 16. Move homeless to Stock Island daycare center.
 17. Will additional bathroom be added within playground?
 18. Proposed water feature is costly. Can solar power be used?
 19. Currently people use/read African Memorial. With the larger graveyard area identified want to maintain the intimacy of memorial. Create connection with AIDS Memorial. Need to look at the area. Create view corridors.
 20. Looks like a lot of additional concrete adjacent to Casa Marina Court. Parking in the center of the park where it is now green space. Like park as it is.
 21. Can parking be located at either end of the park and not in the center of the space.
 22. Look at the impact of traffic circle and how it gets people into the park.